

Travel details

From Adolfo Suarez – Barajas Airport or Madrid City to “La Cristalera” in Miraflores de la Sierra, Madrid

There are two buses available for participants to go from Madrid to La Cristalera. Each bus stops first at the Airport – Terminal T1, then pick up participants at the Airport – Terminal T4, and makes a last stop at Plaza de Castilla (intercambiador de autobuses) before going directly to “La Cristalera”.

The schedule for the two buses is the following:

Bus 1

- From Airport T1 at 15:30 (T2 and T3 are walking distance to T1)
- From Airport T4 at 15:45
- From Plaza de Castilla at 16:00

Bus 2

- From Airport T1 at 18:30 (T2 and T3 are walking distance to T1)
- From Airport T4 at 18:45
- From Plaza de Castilla at 19:00

Please, book a seat for the bus ride before September 2nd at:

https://docs.google.com/forms/d/1Uwq_fUcVtpHIG1ahsE3FzsyfbwhUf7oBgBD4x37Hudk/

If the schedule of these buses does not fit your travel plan you need to use public transportation to get to “La Cristalera”. To facilitate it, here is provided a typical itinerary to get to the Summer School.

Directly at the airport you need to take the metro to get to Plaza de Castilla (intercambiador de autobuses; line 8 and later line 9) and take a bus to Miraflores de la Sierra (bus number 725) and then walk for approximately 30 min to “La Cristalera”, as shown in the next page. You may use google maps to see the actual schedule for your needs writing the input addresses as shown in the example.

From “La Cristalera” in Miraflores de la Sierra to Adolfo Suarez – Barajas Airport or Madrid City (Atocha station)


A bus is available to participants who stays for the whole School. The School ends after lunch at 15.00 h. Please book your seat for September 7th at 15:00 using the link:


https://docs.google.com/forms/d/1Uwq_fUcVtpHIG1ahsE3FzsyfbwhUf7oBgBD4x37Hudk/

Earlier transportation is not available but you can always use the public one. Take into account that it will take approximately 2h 30min to arrive to the Airport.

It is also possible that if there are several people that need to go earlier, you may want to share a taxi with other participants although the School cannot cover those expenses (it will be 75EUR for four people that can go in a taxi). In any case, let us know your needs in the comments of the google form to help you organize it, if you want.

- 1:40 PM **Adolfo Suárez Madrid-Barajas Airport**
Av de la Hispanidad, s/n, 28042 Madrid
- 1:46 PM **Aeropuerto T1-T2-T3**
 8 Nuevos Ministerios
14 min (4 stops)
Service run by Consorcio Regional de Transportes de Madrid - Route information
- 2:00 PM **Colombia**
- 2:05 PM **Colombia**
 9 Paco De Lucia
5 min (3 stops)
Service run by Consorcio Regional de Transportes de Madrid - Route information
- 2:10 PM **Plaza de Castilla**
 Walk
About 2 min
 Use caution - may involve errors or sections not suited for walking
Exit via Plaza de Castilla
9 m
↑ Head south
10 m
Take the crosswalk
59 m
 At Pl. Castilla, take the 1st exit onto Av. de Asturias
 Destination will be on the left
91 m
- 2:15 PM **Intercambiador de Plaza Castilla**
 725 Bustarviejo-san Sebastián
54 min (18 stops) · Stop ID: 17472
Service run by Consorcio Regional de Transportes de Madrid - Route information
- 3:09 PM **Miraflores de la Sierra-centro Social**
 Walk
About 33 min, 2.2 km


 Use caution - may involve errors or sections not suited for walking

 Head northwest on M-610 toward Tr.^a Nuevo

180 m

 Turn right onto M-611

46 m

 Turn left onto Tr.^a de Rascafría

110 m

 Slight left onto Carr de Rascafría/M-611

 Continue to follow M-611

1.8 km

3:42 PM  La Cristalera

km, M-611, 10, 28792 Miraflores de la Sierra,
Madrid

Tickets and information

Consortio Regional de Transportes de Madrid - 915 80 42 60

Consortio Regional de Transportes de Madrid - 915 80 42 60

Consortio Regional de Transportes de Madrid - Transit Operator
and Transit Authority - 915 80 42 60

These directions are for planning purposes only. You may find that construction projects, traffic, weather, or other events may cause conditions to differ from the map results, and you should plan your route accordingly. You must obey all signs or notices regarding your route.